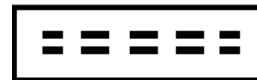

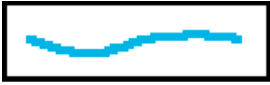
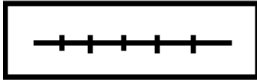




To print this as a two sided document with the symbols on one side and the description on the opposite, first print pages 2 through 7, then re-feed these printed pages, printing on the back-side pages 8 through 13.



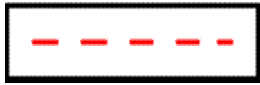
Disregard any message regarding the margins. Do not take the suggestion too fix margins that are outside the print area.

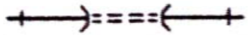



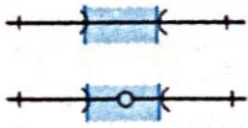
Finally cut out the flashcards along the cut lines.













Secondary Improve road

Primary Improved road

**Unimproved road
Dirt Road**

improved road

School

Trail

Cemetery

Church

Open pit or strip Mine

Railroad tracks

Cave

Stream

Intermittent stream

River

rapids

falls

Spring

Well

Glacier

Marsh
submerged Marsh

Rapids

Major road

waterfall

Wooded area

Fence line or field line

Orchard

Vineyard

Inhabited buildings

Pond with dam

**Single track railway
double track railway**

**Uninhabited buildings
barns, ETC**

Power line

**Railway with bridge
railway with opening bridge**

trail

Wooded marsh

Improved Road

Railway with tunnel

Primary highway, hard surface

Unimproved Road

Contour line

Secondary highway, hard surface

Mangrove

Scrub

swamp

Intermittent lake

Depression contour lines

